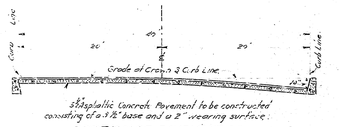

SECTION OF PAVEMENT I-I
Scale 1" = 8'



SECTION OF PAVEMENT H-H
Scale 1" = 8'

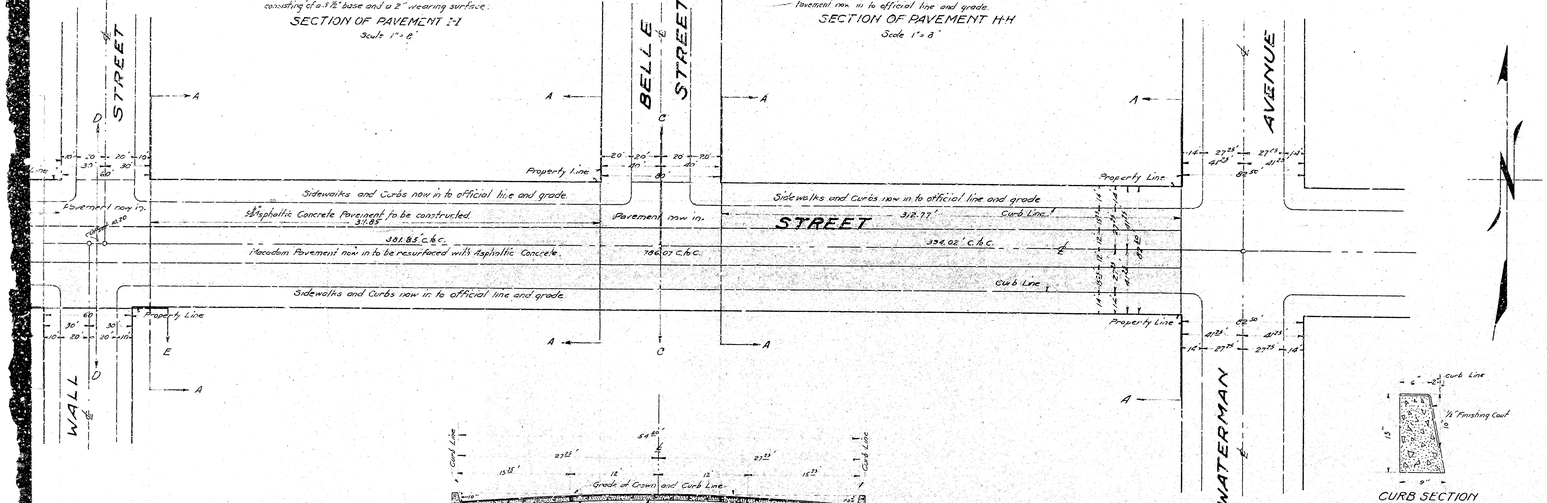



SECTION OF PAVEMENT A-A
Scale 1" = 8'

CURB SECTION
Scale 1" = 1'

PLAN No 852

FOR THE IMPROVEMENT OF

BASE LINE STREET

FROM MOUNTAIN VIEW AVE. TO WATERMAN AVENUE

IN THE CITY OF SAN BERNARDINO

CALIF.

February 1926

C.E. Johnson
City Engineer

PLAN ADOPTED MARCH 1, 1926

LEGEND

"or in. means inch or inches.
'or ft. means foot or feet
No. means number
Elev. means elevation
Ave. means avenue.
c. to c. means center to center
℄ means center line.
Macadam Pavement now in to be resurfaced with asphaltic concrete, shown thus ▭ in section thus ▭
Asphaltic Concrete Pavement to be constructed consisting of a 3½" base and a 2" wearing surface shown thus ▭
Asphaltic Concrete Pavement in section shown thus - - - - - - - -

TITLE

Base Line Street is dedicated by the Rancho San Bernardino as recorded in book 7 page 2 records of San Bernardino county

Grade of Base Line Street established October 19, 1908 Ord. No. 397

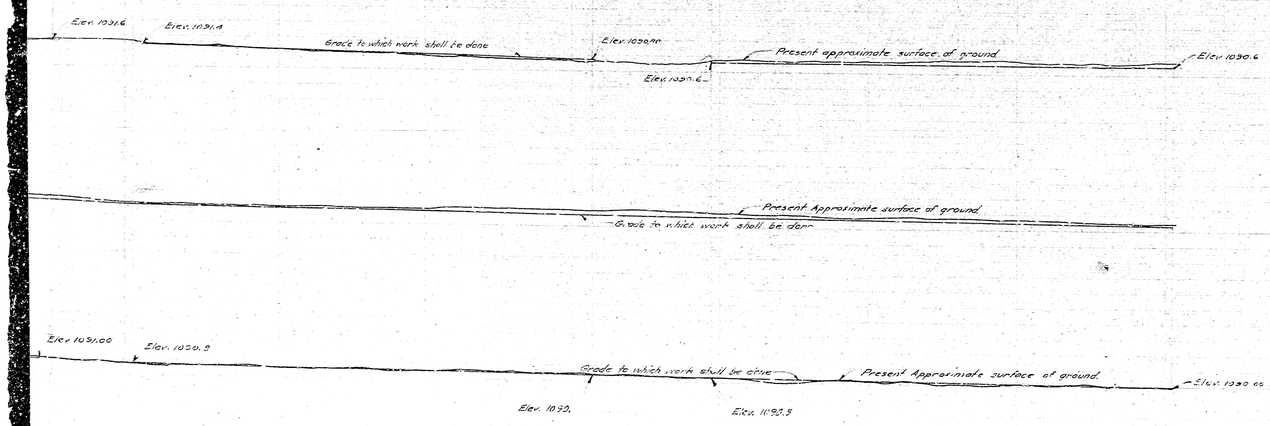

Note: All elevations shown in red ink are in feet and are above a plane which is 1045.26 ft below the City Bench Mark as established by Ord. No. 383 City of San Bernardino Calif.

PROFILE LEGEND

Black lines indicate approximate surface of ground
Red lines show grade to which work shall be done.
Scales Horizontal 1" = 40' Vertical 1" = 4'

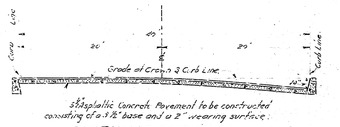

SECTION OF PAVEMENT I-I
Scale 1" = 8'



SECTION OF PAVEMENT H-H
Scale 1" = 8'

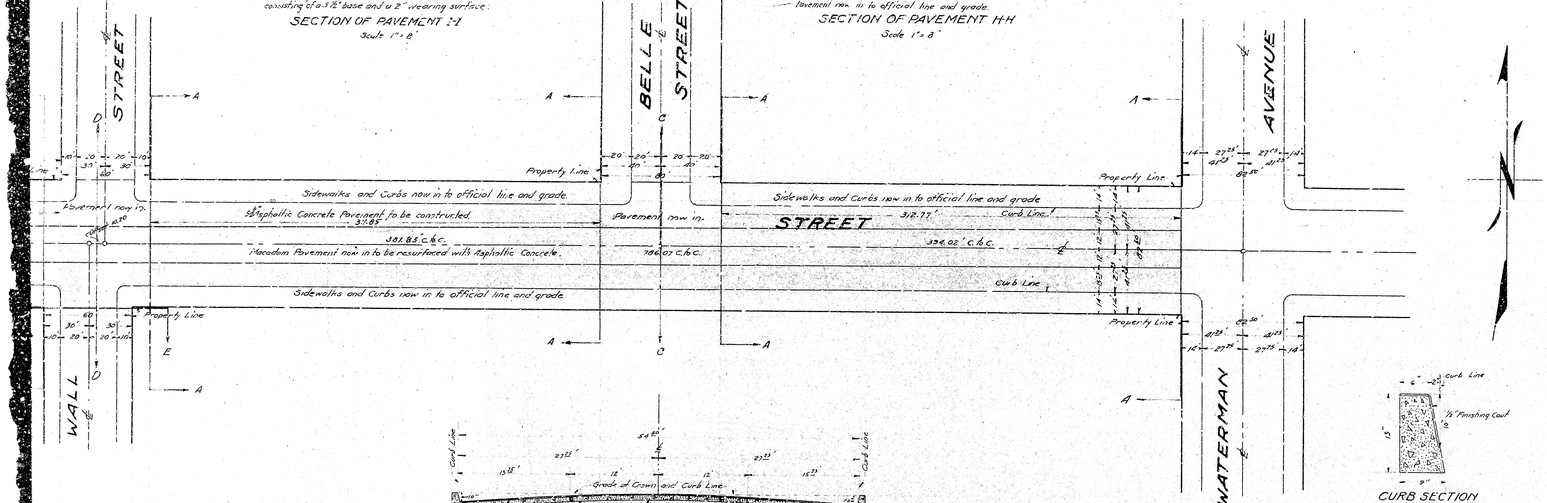



SECTION OF PAVEMENT A-A
Scale 1" = 8'

CURB SECTION
Scale 1" = 1'

PLAN No 852

FOR THE IMPROVEMENT OF

BASE LINE STREET

FROM MOUNTAIN VIEW AVE. TO WATERMAN AVENUE

IN THE CITY OF SAN BERNARDINO

CALIF.

February 1926

C.E. Johnson
City Engineer

PLAN ADOPTED MARCH 1, 1926

LEGEND

"or in. means inch or inches.
'or ft. means foot or feet
No. means number
Elev. means elevation
Ave. means avenue.
c. to c. means center to center
℄ means center line.
Macadam Pavement now in to be resurfaced with asphaltic concrete, shown thus ▭ in section thus ▭
Asphaltic Concrete Pavement to be constructed consisting of a 3½" base and a 2" wearing surface shown thus ▭
Asphaltic Concrete Pavement in section shown thus - - - - - - - -

TITLE

Base Line Street is dedicated by the Rancho San Bernardino as recorded in book 7 page 2 records of San Bernardino county

Grade of Base Line Street established October 19, 1908 Ord. No. 397

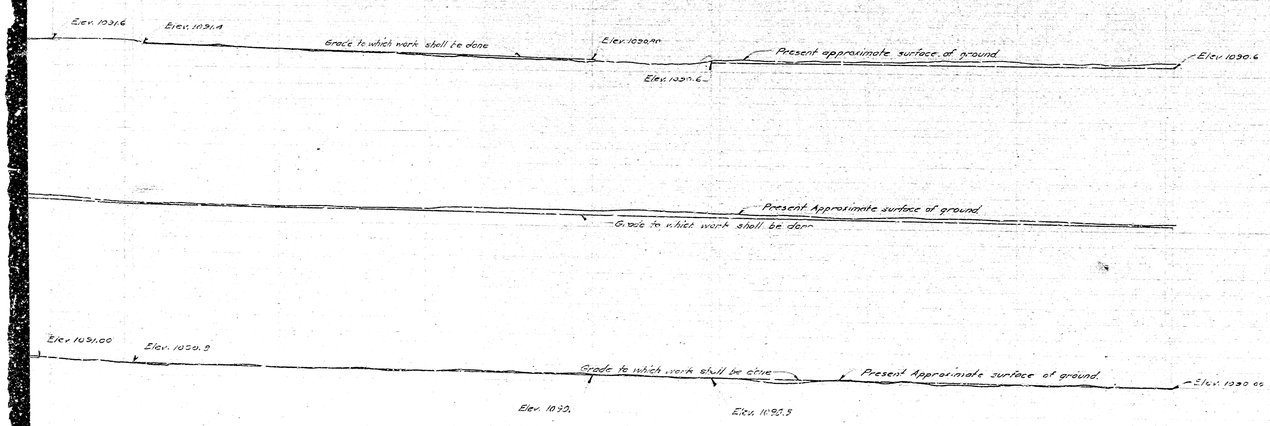

Note: All elevations shown in red ink are in feet and are above a plane which is 1045.26 ft below the City Bench Mark as established by Ord. No. 383 City of San Bernardino Calif.

PROFILE LEGEND

Black lines indicate approximate surface of ground
Red lines show grade to which work shall be done.
Scales Horizontal 1" = 40' Vertical 1" = 4'